

FINAL Tax Computation Report Putnam County


Taxing District 001 - Hennepin / Senachwine Multi-Township Assessor

Equalization Factor 1.0000

Property Type	Total EAV	Rate Setting EAV	PTELL Values	
Farm	18,873,988	18,873,988	EZ Value Abated	0
Residential	47,570,805	47,570,805	EZ Tax Abated	\$0.00
Commercial	2,045,924	2,045,924	New Property	4,123,548
Industrial	59,076,560	59,076,560	Annexation EAV	0
Mineral	0	0	Disconnection EAV	0
State Railroad	1,204,226	1,204,226	Recovered TIF EAV	0
Local Railroad	0	0	Recovered EZ EAV	0
County Total	128,771,503	128,771,503	Aggregate Ext. Base	0
Total + Overlap	128,771,503	128,771,503	TIF Increment	0

Fund/Name	Levy Request	Maximum Rate	Calc'ed Rate	Actual Rate	Non-PTELL Total Extension	Limited Rate	Certified Rate	Total Extension	Total Extension After TIF & EZ	Total Extension w/Overlaps
147 ASSESSING PURPOSES	12,960	0.00000	0.010064	0.01007	\$12,967.29	0.01007	0.01007	\$12,967.29	\$12,967.29	\$12,967.29
Totals (Capped)	12,960		0.010064	0.01007	\$12,967.29	0.01007	0.01007	\$12,967.29	\$12,967.29	\$12,967.29
Totals (Not Capped)	0		0.000000	0.00000	\$0.00	0.00000	0.00000	\$0.00	\$0.00	\$0.00
Totals (All)	12,960		0.010064	0.01007	\$12,967.29	0.01007	0.01007	\$12,967.29	\$12,967.29	\$12,967.29

Given under my hand and the official seal of my office this 19th day of April, 2023


Tina Dolder, Putnam County Clerk

FINAL Tax Computation Report Putnam County

Taxing District 005 - Unit School District 005

Equalization Factor 1.0000

Property Type	Total EAV	Rate Setting EAV	PTELL Values		Overlapping County	Overlap EAV
Farm	8,201,801	8,201,801	EZ Value Abated	0	Bureau County	800,591
Residential	29,326,010	29,326,010	EZ Tax Abated	\$0.00	Marshall County	79,920,242
Commercial	444,965	444,965	New Property	175,877	Total	80,720,833
Industrial	1,055,581	1,055,581	Annexation EAV	0	<i>* denotes use of estimated EAV</i>	
Mineral	0	0	Disconnection EAV	0		
State Railroad	930,200	930,200	Recovered TIF EAV	0		
Local Railroad	0	0	Recovered EZ EAV	0		
County Total	39,958,557	39,958,557	Aggregate Ext. Base	0		
Total + Overlap	120,679,390	120,679,390	TIF Increment	0		

Fund/Name	Levy Request	Maximum Rate	Calc'ed Rate	Actual Rate	Non-PTELL Total Extension	Limited Rate	Certified Rate	Total Extension	Total Extension After TIF & EZ	Total Extension w/Overlaps
002 EDUCATION	3,475,000	2.88000	2.879531	2.87954	\$1,150,622.63	2.87954	2.87954	\$1,150,622.63	\$1,150,622.63	\$3,475,011.31
003 BONDS AND INTEREST	0	0.00000	0.000000	0.00000	\$0.00	0.00000	0.00000	\$0.00	\$0.00	\$0.00
004 OPERATIONS & MAINTENAN	724,000	0.60000	0.599937	0.59994	\$239,727.37	0.59994	0.59994	\$239,727.37	\$239,727.37	\$724,003.93
005 I. M. R. F.	100,000	0.00000	0.082864	0.08287	\$33,113.66	0.08287	0.08287	\$33,113.66	\$33,113.66	\$100,007.01
030 TRANSPORTATION SYSTEM	242,000	0.20000	0.200531	0.20000	\$79,917.11	0.20000	0.20000	\$79,917.11	\$79,917.11	\$241,358.78
031 WORKING CASH	60,500	0.05000	0.050133	0.05000	\$19,979.28	0.05000	0.05000	\$19,979.28	\$19,979.28	\$60,339.70
032 FIRE PREV/SFTY/ENERGY	60,500	0.05000	0.050133	0.05000	\$19,979.28	0.05000	0.05000	\$19,979.28	\$19,979.28	\$60,339.70
033 SPECIAL EDUCATION	48,500	0.04000	0.040189	0.04000	\$15,983.42	0.04000	0.04000	\$15,983.42	\$15,983.42	\$48,271.76
035 TORT IMMUNITY INSURANCI	270,000	0.00000	0.223733	0.22374	\$89,403.28	0.22374	0.22374	\$89,403.28	\$89,403.28	\$270,008.07
047 SOCIAL SECURITY	100,000	0.00000	0.082864	0.08287	\$33,113.66	0.08287	0.08287	\$33,113.66	\$33,113.66	\$100,007.01
057 LEASING	60,500	0.05000	0.050133	0.05000	\$19,979.28	0.05000	0.05000	\$19,979.28	\$19,979.28	\$60,339.70
Totals (Capped)	5,141,000		4.260048	4.25896	\$1,701,818.97	4.25896	4.25896	\$1,701,818.97	\$1,701,818.97	\$5,139,686.97
Totals (Not Capped)	0		0.000000	0.00000	\$0.00	0.00000	0.00000	\$0.00	\$0.00	\$0.00
Totals (All)	5,141,000		4.260048	4.25896	\$1,701,818.97	4.25896	4.25896	\$1,701,818.97	\$1,701,818.97	\$5,139,686.97

Given under my hand and the official seal of my office this 19th day of April, 2023



Tina Dolder, Putnam County Clerk

FINAL Tax Computation Report Putnam County

Taxing District 115 - Grade School District 115


Equalization Factor 1.0000

Property Type	Total EAV	Rate Setting EAV	PTELL Values		Overlapping County	Overlap EAV
Farm	419,696	419,696	EZ Value Abated	0	Bureau County	296,633,487
Residential	0	0	EZ Tax Abated	\$0.00	Total	296,633,487
Commercial	0	0	New Property	0	<i>* denotes use of estimated EAV</i>	
Industrial	0	0	Annexation EAV	0		
Mineral	0	0	Disconnection EAV	0		
State Railroad	0	0	Recovered TIF EAV	0		
Local Railroad	0	0	Recovered EZ EAV	0		
County Total	419,696	419,696	Aggregate Ext. Base	0		
Total + Overlap	297,053,183	297,053,183	TIF Increment	0		

Fund/Name	Levy Request	Maximum Rate	Calc'ed Rate	Actual Rate	Non-PTELL Total Extension	Limited Rate	Certified Rate	Total Extension	Total Extension After TIF & EZ	Total Extension w/Overlaps
002 EDUCATION	6,140,868	2.10000	2.067262	2.06727	\$8,676.25	2.06727	2.06727	\$8,676.25	\$8,676.25	\$6,140,891.34
003 BONDS AND INTEREST	0	0.00000	0.000000	0.00000	\$0.00	0.00000	0.00000	\$0.00	\$0.00	\$0.00
004 OPERATIONS & MAINTENAN	731,056	0.25000	0.246103	0.24611	\$1,032.91	0.24611	0.24611	\$1,032.91	\$1,032.91	\$731,077.59
005 I. M. R. F.	0	0.00000	0.000000	0.00000	\$0.00	0.00000	0.00000	\$0.00	\$0.00	\$0.00
030 TRANSPORTATION SYSTEM	350,907	0.12000	0.118129	0.11813	\$495.79	0.11813	0.11813	\$495.79	\$495.79	\$350,908.93
031 WORKING CASH	146,211	0.05000	0.049221	0.04923	\$206.62	0.04923	0.04923	\$206.62	\$206.62	\$146,239.28
032 FIRE PREV/SFTY/ENERGY	146,211	0.05000	0.049221	0.04923	\$206.62	0.04923	0.04923	\$206.62	\$206.62	\$146,239.28
033 SPECIAL EDUCATION	58,484	0.02000	0.019688	0.01969	\$82.64	0.01969	0.01969	\$82.64	\$82.64	\$58,489.77
035 INSURANCE	920,000	0.00000	0.309709	0.30971	\$1,299.84	0.30971	0.30971	\$1,299.84	\$1,299.84	\$920,003.41
047 SOCIAL SECURITY	438,500	0.00000	0.147617	0.14762	\$619.56	0.14762	0.14762	\$619.56	\$619.56	\$438,509.91
057 LEASE/PURCHASE/RENTAL	146,211	0.05000	0.049221	0.04923	\$206.62	0.04923	0.04923	\$206.62	\$206.62	\$146,239.28
Totals (Capped)	9,078,448		3.056171	3.05622	\$12,826.85	3.05622	3.05622	\$12,826.85	\$12,826.85	\$9,078,598.79
Totals (Not Capped)	0		0.000000	0.00000	\$0.00	0.00000	0.00000	\$0.00	\$0.00	\$0.00
Totals (All)	9,078,448		3.056171	3.05622	\$12,826.85	3.05622	3.05622	\$12,826.85	\$12,826.85	\$9,078,598.79

Given under my hand and the official seal of my office this 19th day of April, 2023


Tina Dolder, Putnam County Clerk



FINAL Tax Computation Report Putnam County

Taxing District 500 - High School District 500

Equalization Factor 1.0000

Property Type	Total EAV	Rate Setting EAV	PTELL Values		Overlapping County	Overlap EAV
Farm	419,696	419,696	EZ Value Abated	0	Bureau County	320,828,288
Residential	0	0	EZ Tax Abated	\$0.00	Total	320,828,288
Commercial	0	0	New Property	0	<i>* denotes use of estimated EAV</i>	
Industrial	0	0	Annexation EAV	0		
Mineral	0	0	Disconnection EAV	0		
State Railroad	0	0	Recovered TIF EAV	0		
Local Railroad	0	0	Recovered EZ EAV	0		
County Total	419,696	419,696	Aggregate Ext. Base	0		
Total + Overlap	321,247,984	321,247,984	TIF Increment	0		

Fund/Name	Levy Request	Maximum Rate	Calc'ed Rate	Actual Rate	Non-PTELL Total Extension	Limited Rate	Certified Rate	Total Extension	Total Extension After TIF & EZ	Total Extension w/Overlaps
002 EDUCATION	2,934,800	0.92000	0.913562	0.91357	\$3,834.22	0.91357	0.91357	\$3,834.22	\$3,834.22	\$2,934,825.21
003 BONDS AND INTEREST	849,700	0.00000	0.264500	0.26450	\$1,110.10	0.26450	0.26450	\$1,110.10	\$1,110.10	\$849,700.92
004 OPERATIONS & MAINTENAN	797,500	0.25000	0.248251	0.24826	\$1,041.94	0.24826	0.24826	\$1,041.94	\$1,041.94	\$797,530.25
005 I. M. R. F.	0	0.00000	0.000000	0.00000	\$0.00	0.00000	0.00000	\$0.00	\$0.00	\$0.00
030 TRANSPORTATION SYSTEM	382,800	0.12000	0.119160	0.11916	\$500.11	0.11916	0.11916	\$500.11	\$500.11	\$382,799.10
031 WORKING CASH	159,500	0.05000	0.049650	0.04965	\$208.38	0.04965	0.04965	\$208.38	\$208.38	\$159,499.62
032 FIRE PREV/SFTY/ENERGY	159,500	0.05000	0.049650	0.04965	\$208.38	0.04965	0.04965	\$208.38	\$208.38	\$159,499.62
033 SPECIAL EDUCATION	63,800	0.02000	0.019860	0.01986	\$83.35	0.01986	0.01986	\$83.35	\$83.35	\$63,799.85
035 INSURANCE	700,000	0.00000	0.217900	0.21790	\$914.52	0.21790	0.21790	\$914.52	\$914.52	\$699,999.36
047 SOCIAL SECURITY	140,000	0.00000	0.043580	0.04358	\$182.90	0.04358	0.04358	\$182.90	\$182.90	\$139,999.87
057 LEASE/PURCHASE/RENTAL	159,500	0.05000	0.049650	0.04965	\$208.38	0.04965	0.04965	\$208.38	\$208.38	\$159,499.62
Totals (Capped)	6,347,100		1.975763	1.97578	\$8,292.28	1.97578	1.97578	\$8,292.28	\$8,292.28	\$6,347,153.42
Totals (Not Capped)	0		0.000000	0.00000	\$0.00	0.00000	0.00000	\$0.00	\$0.00	\$0.00
Totals (All)	6,347,100		1.975763	1.97578	\$8,292.28	1.97578	1.97578	\$8,292.28	\$8,292.28	\$6,347,153.42

Given under my hand and the official seal of my office this 19th day of April, 2023



Tina Dolder, Putnam County Clerk



FINAL Tax Computation Report Putnam County

Taxing District 513 - Junior College 513


Equalization Factor 1.0000

Property Type	Total EAV	Rate Setting EAV	PTELL Values		Overlapping County	Overlap EAV
Farm	60,412,493	60,396,344	EZ Value Abated	0	Bureau County	640,721,068
Residential	90,752,204	90,737,847	EZ Tax Abated	\$0.00	DeKalb County	2,777,265
Commercial	8,817,461	7,808,208	New Property	4,483,544	Grundy County	*26,725,853
Industrial	62,770,631	62,770,631	Annexation EAV	0	LaSalle County	*2,829,820,250
Mineral	0	0	Disconnection EAV	0	Lee County	56,381,803
State Railroad	2,703,248	2,703,248	Recovered TIF EAV	0	Livingston County	81,357,418
Local Railroad	0	0	Recovered EZ EAV	0	Marshall County	124,331,827
County Total	225,456,037	224,416,278	Aggregate Ext. Base	0	Total	3,762,115,484
Total + Overlap	3,987,571,521	3,986,531,762	TIF Increment	1,039,759	<i>* denotes use of estimated EAV</i>	

Fund/Name	Levy Request	Maximum Rate	Calc'ed Rate	Actual Rate	Non-PTELL Total Extension	Limited Rate	Certified Rate	Total Extension	Total Extension After TIF & EZ	Total Extension w/Overlaps
003 BONDS AND INTEREST	0	0.00000	0.000000	0.00000	\$0.00	0.00000	0.00000	\$0.00	\$0.00	\$0.00
027 AUDIT	43,500	0.00500	0.001091	0.00110	\$2,468.58	0.00110	0.00110	\$2,480.02	\$2,468.58	\$43,851.85
035 INSURANCE	1,350,000	0.00000	0.033864	0.03387	\$76,009.79	0.03387	0.03387	\$76,361.96	\$76,009.79	\$1,350,238.31
047 SOCIAL SECURITY	200,000	0.00000	0.005017	0.00502	\$11,265.70	0.00502	0.00502	\$11,317.89	\$11,265.70	\$200,123.89
109 PRIOR YEAR ADJUSTMENT	0	0.00000	0.003020	0.00302	\$6,777.37	0.00302	0.00302	\$6,808.77	\$6,777.37	\$6,777.37
136 OPERATIONS & MAINTENAN	1,592,026	0.04000	0.039935	0.03994	\$89,631.86	0.03994	0.03994	\$90,047.14	\$89,631.86	\$1,592,220.79
141 HLTH/SFTY/HANDICAP ACCE	1,508,445	0.05000	0.037839	0.03784	\$84,919.12	0.03784	0.03784	\$85,312.56	\$84,919.12	\$1,508,503.62
149 STATEWIDE AVERAGE ADDI	4,477,574	0.11330	0.112318	0.11232	\$252,064.36	0.11232	0.11232	\$253,232.22	\$252,064.36	\$4,477,672.48
159 EDUCATIONAL PURPOSES	5,174,085	0.13000	0.129789	0.12979	\$291,269.89	0.12979	0.12979	\$292,619.39	\$291,269.89	\$5,174,119.57
Totals (Capped)	14,345,630		0.359853	0.35988	\$807,629.30	0.35988	0.35988	\$811,371.18	\$807,629.30	\$14,346,730.51
Totals (Not Capped)	0		0.003020	0.00302	\$6,777.37	0.00302	0.00302	\$6,808.77	\$6,777.37	\$6,777.37
Totals (All)	14,345,630		0.362873	0.36290	\$814,406.67	0.36290	0.36290	\$818,179.95	\$814,406.67	\$14,353,507.88

Given under my hand and the official seal of my office this 19th day of April, 2023


Tina Dolder, Putnam County Clerk



FINAL Tax Computation Report Putnam County

Taxing District 535 - Unit School District 535

Equalization Factor 1.0000

Property Type	Total EAV	Rate Setting EAV	PTELL Values		Overlapping County	Overlap EAV
Farm	51,790,996	51,577,967	EZ Value Abated	25,353,661	LaSalle County	*2,448,531
Residential	61,426,194	61,411,837	EZ Tax Abated	\$1,015,049.05	Marshall County	1,489,954
Commercial	8,372,496	7,363,243	New Property	4,307,667	Total	3,938,485
Industrial	61,715,050	36,558,269	Annexation EAV	0	<i>* denotes use of estimated EAV</i>	
Mineral	0	0	Disconnection EAV	0		
State Railroad	1,773,048	1,773,048	Recovered TIF EAV	0		
Local Railroad	0	0	Recovered EZ EAV	732,360		
County Total	185,077,784	158,684,364	Aggregate Ext. Base	0		
Total + Overlap	189,016,269	162,622,849	TIF Increment	1,039,759		

Fund/Name	Levy Request	Maximum Rate	Calc'ed Rate	Actual Rate	Non-PTELL Total Extension	Limited Rate	Certified Rate	Total Extension	Total Extension After TIF & EZ	Total Extension w/Overlaps
002 EDUCATION	4,480,000	2.72000	2.754840	2.72000	\$4,316,214.70	2.72000	2.72000	\$5,034,115.72	\$4,316,214.70	\$4,423,341.49
003 BONDS AND INTEREST	0	0.00000	0.000000	0.00000	\$0.00	0.00000	0.00000	\$0.00	\$0.00	\$0.00
004 OPERATIONS & MAINTENAN	830,000	0.50000	0.510383	0.50000	\$793,421.82	0.50000	0.50000	\$925,388.92	\$793,421.82	\$813,114.25
005 I. M. R. F.	105,000	0.00000	0.064567	0.06457	\$102,462.49	0.06457	0.06457	\$119,504.73	\$102,462.49	\$105,005.57
030 TRANSPORTATION SYSTEM	335,000	0.20000	0.205998	0.20000	\$317,368.73	0.20000	0.20000	\$370,155.57	\$317,368.73	\$325,245.70
031 WORKING CASH	85,000	0.05000	0.052268	0.05000	\$79,342.18	0.05000	0.05000	\$92,538.89	\$79,342.18	\$81,311.42
032 FIRE PREVENTION AND SAF	83,000	0.05000	0.051038	0.05000	\$79,342.18	0.05000	0.05000	\$92,538.89	\$79,342.18	\$81,311.42
033 SPECIAL EDUCATION	66,000	0.04000	0.040585	0.04000	\$63,473.75	0.04000	0.04000	\$74,031.11	\$63,473.75	\$65,049.14
035 TORT IMMUNITY INSURANCI	400,000	0.00000	0.245968	0.24597	\$390,315.93	0.24597	0.24597	\$455,235.83	\$390,315.93	\$400,003.42
047 SOCIAL SECURITY	135,000	0.00000	0.083014	0.08302	\$131,739.76	0.08302	0.08302	\$153,651.58	\$131,739.76	\$135,009.49
057 LEASING	83,000	0.05000	0.051038	0.05000	\$79,342.18	0.05000	0.05000	\$92,538.89	\$79,342.18	\$81,311.42
Totals (Capped)	6,602,000		4.059699	4.00356	\$6,353,023.72	4.00356	4.00356	\$7,409,700.13	\$6,353,023.72	\$6,510,703.32
Totals (Not Capped)	0		0.000000	0.00000	\$0.00	0.00000	0.00000	\$0.00	\$0.00	\$0.00
Totals (All)	6,602,000		4.059699	4.00356	\$6,353,023.72	4.00356	4.00356	\$7,409,700.13	\$6,353,023.72	\$6,510,703.32

Given under my hand and the official seal of my office this 19th day of April, 2023



Tina Dolder, Putnam County Clerk

FINAL Tax Computation Report Putnam County

Taxing District C001 - Putnam County

Equalization Factor 1.0000

Property Type	Total EAV	Rate Setting EAV	PTELL Values	
Farm	60,412,493	60,248,684	EZ Value Abated	24,374,711
Residential	90,752,204	90,737,847	EZ Tax Abated	\$238,586.98
Commercial	8,817,461	7,808,208	New Property	4,483,544
Industrial	62,770,631	38,543,580	Annexation EAV	0
Mineral	0	0	Disconnection EAV	0
State Railroad	2,703,248	2,703,248	Recovered TIF EAV	0
Local Railroad	0	0	Recovered EZ EAV	788,824
County Total	225,456,037	200,041,567	Aggregate Ext. Base	0
Total + Overlap	225,456,037	200,041,567	TIF Increment	1,039,759

Fund/Name	Levy Request	Maximum Rate	Calc'ed Rate	Actual Rate	Non-PTELL Total Extension	Limited Rate	Certified Rate	Total Extension	Total Extension After TIF & EZ	Total Extension w/Overlaps
001 CORPORATE	743,537	0.37000	0.371691	0.37000	\$740,153.80	0.37000	0.37000	\$834,187.34	\$740,153.80	\$740,153.80
005 I. M. R. F.	250,000	0.00000	0.124974	0.12498	\$250,011.95	0.12498	0.12498	\$281,774.96	\$250,011.95	\$250,011.95
006 COUNTY HIGHWAY	200,956	0.10000	0.100457	0.10000	\$200,041.57	0.10000	0.10000	\$225,456.04	\$200,041.57	\$200,041.57
008 COUNTY BRIDGE	100,478	0.05000	0.050229	0.05000	\$100,020.78	0.05000	0.05000	\$112,728.02	\$100,020.78	\$100,020.78
021 FEDERAL AID MATCHING	100,478	0.05000	0.050229	0.05000	\$100,020.78	0.05000	0.05000	\$112,728.02	\$100,020.78	\$100,020.78
022 COUNTY HEALTH DEPARTMI	28,665	0.07500	0.014330	0.01433	\$28,665.96	0.01433	0.01433	\$32,307.85	\$28,665.96	\$28,665.96
027 AUDIT	30,000	0.00000	0.014997	0.01500	\$30,006.24	0.01500	0.01500	\$33,818.41	\$30,006.24	\$30,006.24
035 TORT JUDGMENTS, LIABILITY	227,110	0.00000	0.113531	0.11354	\$227,127.20	0.11354	0.11354	\$255,982.78	\$227,127.20	\$227,127.20
047 SOCIAL SECURITY	194,000	0.00000	0.096980	0.09698	\$194,000.31	0.09698	0.09698	\$218,647.26	\$194,000.31	\$194,000.31
053 EXTENSION EDUCATION	58,000	0.05000	0.028994	0.02900	\$58,012.05	0.02900	0.02900	\$65,382.25	\$58,012.05	\$58,012.05
060 UNEMPLOYMENT INSURANC	5,000	0.00000	0.002500	0.00250	\$5,001.04	0.00250	0.00250	\$5,636.40	\$5,001.04	\$5,001.04
062 WORKERS COMPENSATION	25,000	0.00000	0.012497	0.01250	\$25,005.20	0.01250	0.01250	\$28,182.00	\$25,005.20	\$25,005.20
Totals (Capped)	1,963,224		0.981409	0.97883	\$1,958,066.88	0.97883	0.97883	\$2,206,831.33	\$1,958,066.88	\$1,958,066.88
Totals (Not Capped)	0		0.000000	0.00000	\$0.00	0.00000	0.00000	\$0.00	\$0.00	\$0.00
Totals (All)	1,963,224		0.981409	0.97883	\$1,958,066.88	0.97883	0.97883	\$2,206,831.33	\$1,958,066.88	\$1,958,066.88

Given under my hand and the official seal of my office this 19th day of April, 2023


Tina Dolder, Putnam County Clerk

FINAL Tax Computation Report Putnam County

Taxing District GHMF - Granville - Hennepin Fire Protection District

Equalization Factor 1.0000

Property Type	Total EAV	Rate Setting EAV	PTELL Values	
Farm	15,917,423	15,901,274	EZ Value Abated	0
Residential	42,284,786	42,270,429	EZ Tax Abated	\$0.00
Commercial	6,799,704	5,790,451	New Property	3,973,189
Industrial	60,430,812	60,430,812	Annexation EAV	0
Mineral	0	0	Disconnection EAV	0
State Railroad	755,093	755,093	Recovered TIF EAV	0
Local Railroad	0	0	Recovered EZ EAV	0
County Total	126,187,818	125,148,059	Aggregate Ext. Base	0
Total + Overlap	126,187,818	125,148,059	TIF Increment	1,039,759

Fund/Name	Levy Request	Maximum Rate	Calc'ed Rate	Actual Rate	Non-PTELL Total Extension	Limited Rate	Certified Rate	Total Extension	Total Extension After TIF & EZ	Total Extension w/Overlaps
001 CORPORATE	379,985	0.30000	0.303628	0.30000	\$375,444.18	0.30000	0.30000	\$378,563.45	\$375,444.18	\$375,444.18
035 LIABILITY INSURANCE	30,000	0.00000	0.023972	0.02398	\$30,010.50	0.02398	0.02398	\$30,259.84	\$30,010.50	\$30,010.50
062 WORKERS COMPENSATION	0	0.00000	0.000000	0.00000	\$0.00	0.00000	0.00000	\$0.00	\$0.00	\$0.00
Totals (Capped)	409,985		0.327600	0.32398	\$405,454.68	0.32398	0.32398	\$408,823.29	\$405,454.68	\$405,454.68
Totals (Not Capped)	0		0.000000	0.00000	\$0.00	0.00000	0.00000	\$0.00	\$0.00	\$0.00
Totals (All)	409,985		0.327600	0.32398	\$405,454.68	0.32398	0.32398	\$408,823.29	\$405,454.68	\$405,454.68

Given under my hand and the official seal of my office this 19th day of April, 2023



Tina Dolder, Putnam County Clerk

FINAL Tax Computation Report Putnam County

Taxing District GRAN - Granville Village

Equalization Factor 1.0000

Property Type	Total EAV	Rate Setting EAV	PTELL Values		Road and Bridge Transfer		
Farm	403,566	387,417	EZ Value Abated	0	Road District	Fund	Amount Extended
Residential	15,335,336	15,320,979	EZ Tax Abated	\$0.00	T02R - Granville Township R & B	999	\$14,345.54
Commercial	3,857,315	2,848,062	New Property	105,964	Total		\$14,345.54
Industrial	22,818	22,818	Annexation EAV	0			
Mineral	0	0	Disconnection EAV	0			
State Railroad	146,147	146,147	Recovered TIF EAV	0			
Local Railroad	0	0	Recovered EZ EAV	0			
County Total	19,765,182	18,725,423	Aggregate Ext. Base	0			
Total + Overlap	19,765,182	18,725,423	TIF Increment	1,039,759			

Fund/Name	Levy Request	Maximum Rate	Calc'ed Rate	Actual Rate	Non-PTELL Total Extension	Limited Rate	Certified Rate	Total Extension	Total Extension After TIF & EZ	Total Extension w/Overlaps
001 CORPORATE	47,656	0.25000	0.254499	0.25000	\$46,813.56	0.25000	0.25000	\$49,412.96	\$46,813.56	\$46,813.56
003 BONDS AND INTEREST	54,725	0.00000	0.292250	0.29225	\$54,725.05	0.29225	0.29225	\$57,763.74	\$54,725.05	\$54,725.05
005 I. M. R. F.	18,342	0.00000	0.097952	0.09796	\$18,343.42	0.09796	0.09796	\$19,361.97	\$18,343.42	\$18,343.42
014 POLICE PROTECTION	28,593	0.15000	0.152696	0.15000	\$28,088.13	0.15000	0.15000	\$29,647.77	\$28,088.13	\$28,088.13
027 AUDIT	6,611	0.00000	0.035305	0.03531	\$6,611.95	0.03531	0.03531	\$6,979.09	\$6,611.95	\$6,611.95
035 INSURANCE	55,688	0.00000	0.297393	0.29740	\$55,689.41	0.29740	0.29740	\$58,781.65	\$55,689.41	\$55,689.41
047 SOCIAL SECURITY	9,112	0.00000	0.048661	0.04867	\$9,113.66	0.04867	0.04867	\$9,619.71	\$9,113.66	\$9,113.66
109 PRIOR YEAR ADJUSTMENT	0	0.00000	0.000000	0.00000	\$0.00	0.00000	0.00000	\$0.00	\$0.00	\$0.00
999 CITY SHARE R & B	0	0.00000	0.000000	0.00000	\$0.00	0.00000	0.00000	\$0.00	\$0.00	\$0.00
Totals (Capped)	220,727		1.178756	1.17159	\$219,385.18	1.17159	1.17159	\$231,566.89	\$219,385.18	\$219,385.18
Totals (Not Capped)	0		0.000000	0.00000	\$0.00	0.00000	0.00000	\$0.00	\$0.00	\$0.00
Totals (All)	220,727		1.178756	1.17159	\$219,385.18	1.17159	1.17159	\$231,566.89	\$219,385.18	\$219,385.18

Given under my hand and the official seal of my office this 19th day of April, 2023



Tina Dolder, Putnam County Clerk

FINAL Tax Computation Report Putnam County

Taxing District HFD - Henry Fire District			Equalization Factor 1.0000		
Property Type	Total EAV	Rate Setting EAV	PTELL Values		Overlap EAV
Farm	7,549,887	7,549,887	EZ Value Abated	0	Marshall County
Residential	11,793,281	11,793,281	EZ Tax Abated	\$0.00	Total
Commercial	444,965	444,965	New Property	49,665	68,359,774
Industrial	1,055,581	1,055,581	Annexation EAV	0	<i>* denotes use of estimated EAV</i>
Mineral	0	0	Disconnection EAV	0	
State Railroad	930,200	930,200	Recovered TIF EAV	0	
Local Railroad	0	0	Recovered EZ EAV	0	
County Total	21,773,914	21,773,914	Aggregate Ext. Base	0	
Total + Overlap	90,133,688	90,133,688	TIF Increment	0	

Fund/Name	Levy Request	Maximum Rate	Calc'ed Rate	Actual Rate	Non-PTELL Total Extension	Limited Rate	Certified Rate	Total Extension	Total Extension After TIF & EZ	Total Extension w/Overlaps
001 CORPORATE	330,000	0.40000	0.366123	0.36613	\$79,720.83	0.36613	0.36613	\$79,720.83	\$79,720.83	\$330,006.47
027 AUDIT	6,700	0.00000	0.007433	0.00744	\$1,619.98	0.00744	0.00744	\$1,619.98	\$1,619.98	\$6,705.95
035 LIABILITY INSURANCE	7,400	0.00000	0.008210	0.00821	\$1,787.64	0.00821	0.00821	\$1,787.64	\$1,787.64	\$7,399.98
064 AMBULANCE	226,000	0.30000	0.250739	0.25074	\$54,595.91	0.25074	0.25074	\$54,595.91	\$54,595.91	\$226,001.21
Totals (Capped)	570,100		0.632505	0.63252	\$137,724.36	0.63252	0.63252	\$137,724.36	\$137,724.36	\$570,113.61
Totals (Not Capped)	0		0.000000	0.00000	\$0.00	0.00000	0.00000	\$0.00	\$0.00	\$0.00
Totals (All)	570,100		0.632505	0.63252	\$137,724.36	0.63252	0.63252	\$137,724.36	\$137,724.36	\$570,113.61

Given under my hand and the official seal of my office this 19th day of April, 2023



Tina Dolder, Putnam County Clerk

FINAL Tax Computation Report Putnam County

Taxing District HNPV - Hennepin Village			Equalization Factor 1.0000		
Property Type	Total EAV	Rate Setting EAV	PTELL Values		Road and Bridge Transfer
Farm	1,335,336	1,335,336	EZ Value Abated	0	Road District
Residential	11,147,030	11,147,030	EZ Tax Abated	\$0.00	
Commercial	1,405,487	1,405,487	New Property	11,421	T01R - Hennepin Township R & B
Industrial	8,386,994	8,386,994	Annexation EAV	0	Total
Mineral	0	0	Disconnection EAV	0	Amount Extended
State Railroad	0	0	Recovered TIF EAV	0	
Local Railroad	0	0	Recovered EZ EAV	0	
County Total	22,274,847	22,274,847	Aggregate Ext. Base	0	
Total + Overlap	22,274,847	22,274,847	TIF Increment	0	

Fund/Name	Levy Request	Maximum Rate	Calc'ed Rate	Actual Rate	Non-PTELL Total Extension	Limited Rate	Certified Rate	Total Extension	Total Extension After TIF & EZ	Total Extension w/Overlaps
001 CORPORATE	58,786	0.25000	0.263912	0.25000	\$55,687.12	0.25000	0.25000	\$55,687.12	\$55,687.12	\$55,687.12
014 POLICE PROTECTION	18,743	0.15000	0.084144	0.08415	\$18,744.28	0.08415	0.08415	\$18,744.28	\$18,744.28	\$18,744.28
027 AUDIT	9,451	0.00000	0.042429	0.04243	\$9,451.22	0.04243	0.04243	\$9,451.22	\$9,451.22	\$9,451.22
035 INSURANCE	29,109	0.00000	0.130681	0.13069	\$29,111.00	0.13069	0.13069	\$29,111.00	\$29,111.00	\$29,111.00
047 SOCIAL SECURITY	8,823	0.00000	0.039610	0.03961	\$8,823.07	0.03961	0.03961	\$8,823.07	\$8,823.07	\$8,823.07
999 CITY SHARE R & B	0	0.00000	0.000000	0.00000	\$0.00	0.00000	0.00000	\$0.00	\$0.00	\$0.00
Totals (Capped)	124,912		0.560776	0.54688	\$121,816.69	0.54688	0.54688	\$121,816.69	\$121,816.69	\$121,816.69
Totals (Not Capped)	0		0.000000	0.00000	\$0.00	0.00000	0.00000	\$0.00	\$0.00	\$0.00
Totals (All)	124,912		0.560776	0.54688	\$121,816.69	0.54688	0.54688	\$121,816.69	\$121,816.69	\$121,816.69

Given under my hand and the official seal of my office this 19th day of April, 2023



Tina Dolder, Putnam County Clerk



FINAL Tax Computation Report Putnam County

Taxing District HPD - Hennepin Park District			Equalization Factor 1.0000	
Property Type	Total EAV	Rate Setting EAV	PTELL Values	
Farm	1,972,438	1,972,438	EZ Value Abated	13,973,689
Residential	11,195,885	11,195,885	EZ Tax Abated	\$52,214.08
Commercial	1,496,169	1,496,169	New Property	3,705,398
Industrial	26,296,908	12,323,219	Annexation EAV	0
Mineral	0	0	Disconnection EAV	0
State Railroad	0	0	Recovered TIF EAV	0
Local Railroad	0	0	Recovered EZ EAV	732,360
County Total	40,961,400	26,987,711	Aggregate Ext. Base	0
Total + Overlap	40,961,400	26,987,711	TIF Increment	0

Fund/Name	Levy Request	Maximum Rate	Calc'ed Rate	Actual Rate	Non-PTELL Total Extension	Limited Rate	Certified Rate	Total Extension	Total Extension After TIF & EZ	Total Extension w/Overlaps
001 CORPORATE	29,900	0.10000	0.110791	0.10000	\$26,987.71	0.10000	0.10000	\$40,961.40	\$26,987.71	\$26,987.71
003 BONDS AND INTEREST	21,512	0.00000	0.079710	0.07971	\$21,511.90	0.07971	0.07971	\$32,650.33	\$21,511.90	\$21,511.90
027 AUDIT	1,500	0.00000	0.005558	0.00556	\$1,500.52	0.00556	0.00556	\$2,277.45	\$1,500.52	\$1,500.52
035 LIABILITY INSURANCE	25,600	0.00000	0.094858	0.09486	\$25,600.54	0.09486	0.09486	\$38,855.98	\$25,600.54	\$25,600.54
047 SOCIAL SECURITY	5,000	0.00000	0.018527	0.01853	\$5,000.82	0.01853	0.01853	\$7,590.15	\$5,000.82	\$5,000.82
122 RECREATION FUND	22,400	0.07500	0.083001	0.07500	\$20,240.78	0.07500	0.07500	\$30,721.05	\$20,240.78	\$20,240.78
Totals (Capped)	105,912		0.392445	0.37366	\$100,842.27	0.37366	0.37366	\$153,056.36	\$100,842.27	\$100,842.27
Totals (Not Capped)	0		0.000000	0.00000	\$0.00	0.00000	0.00000	\$0.00	\$0.00	\$0.00
Totals (All)	105,912		0.392445	0.37366	\$100,842.27	0.37366	0.37366	\$153,056.36	\$100,842.27	\$100,842.27

Given under my hand and the official seal of my office this 19th day of April, 2023


Tina Dolder, Putnam County Clerk




FINAL Tax Computation Report Putnam County


Taxing District MAGN - Magnolia Village			Equalization Factor 1.0000		
Property Type	Total EAV	Rate Setting EAV	PTELL Values		Road and Bridge Transfer
Farm	10,056	10,056	EZ Value Abated	0	Road District
Residential	1,939,504	1,939,504	EZ Tax Abated	\$0.00	
Commercial	251,673	251,673	New Property	0	Amount Extended
Industrial	0	0	Annexation EAV	0	T04R - Magnolia Township R & B
Mineral	0	0	Disconnection EAV	0	999
State Railroad	0	0	Recovered TIF EAV	0	Total
Local Railroad	0	0	Recovered EZ EAV	0	\$2,150.38
County Total	2,201,233	2,201,233	Aggregate Ext. Base	0	\$2,150.38
Total + Overlap	2,201,233	2,201,233	TIF Increment	0	

Fund/Name	Levy Request	Maximum Rate	Calc'ed Rate	Actual Rate	Non-PTELL Total Extension	Limited Rate	Certified Rate	Total Extension	Total Extension After TIF & EZ	Total Extension w/Overlaps
001 CORPORATE	7,685	0.30000	0.349123	0.30000	\$6,603.70	0.30000	0.30000	\$6,603.70	\$6,603.70	\$6,603.70
014 POLICE PROTECTION	1,075	0.07500	0.048836	0.04884	\$1,075.08	0.04884	0.04884	\$1,075.08	\$1,075.08	\$1,075.08
016 LIBRARY	4,000	0.15000	0.181716	0.15000	\$3,301.85	0.15000	0.15000	\$3,301.85	\$3,301.85	\$3,301.85
027 AUDIT	4,198	0.00000	0.190711	0.19072	\$4,198.19	0.19072	0.19072	\$4,198.19	\$4,198.19	\$4,198.19
035 INSURANCE	6,932	0.00000	0.314914	0.31492	\$6,932.12	0.31492	0.31492	\$6,932.12	\$6,932.12	\$6,932.12
040 STREET & BRIDGE	175	0.06000	0.007950	0.00000	\$0.00	0.00000	0.00000	\$0.00	\$0.00	\$0.00
047 SOCIAL SECURITY	2,450	0.00000	0.111301	0.11131	\$2,450.19	0.11131	0.11131	\$2,450.19	\$2,450.19	\$2,450.19
999 CITY SHARE ROAD & BRIDG	0	0.00000	0.000000	0.00000	\$0.00	0.00000	0.00000	\$0.00	\$0.00	\$0.00
Totals (Capped)	26,515		1.204551	1.11579	\$24,561.13	1.11579	1.11579	\$24,561.13	\$24,561.13	\$24,561.13
Totals (Not Capped)	0		0.000000	0.00000	\$0.00	0.00000	0.00000	\$0.00	\$0.00	\$0.00
Totals (All)	26,515		1.204551	1.11579	\$24,561.13	1.11579	1.11579	\$24,561.13	\$24,561.13	\$24,561.13

Given under my hand and the official seal of my office this 19th day of April, 2023



Tina Dolder, Putnam County Clerk



FINAL Tax Computation Report Putnam County

Taxing District MARK - Mark Village


Equalization Factor 1.0000

Property Type	Total EAV	Rate Setting EAV	PTELL Values		Road and Bridge Transfer		
Farm	221,306	221,306	EZ Value Abated	0	Road District	Fund	Amount Extended
Residential	7,267,682	7,267,682	EZ Tax Abated	\$0.00	T02R - Granville Township R & B	999	\$7,836.94
Commercial	916,620	916,620	New Property	34,355	Total		\$7,836.94
Industrial	1,750,978	1,750,978	Annexation EAV	0			
Mineral	0	0	Disconnection EAV	0			
State Railroad	73,074	73,074	Recovered TIF EAV	0			
Local Railroad	0	0	Recovered EZ EAV	0			
County Total	10,229,660	10,229,660	Aggregate Ext. Base	0			
Total + Overlap	10,229,660	10,229,660	TIF Increment	0			

Fund/Name	Levy Request	Maximum Rate	Calc'ed Rate	Actual Rate	Non-PTELL Total Extension	Limited Rate	Certified Rate	Total Extension	Total Extension After TIF & EZ	Total Extension w/Overlaps
001 CORPORATE	7,965	0.25000	0.077862	0.07787	\$7,965.84	0.07787	0.07787	\$7,965.84	\$7,965.84	\$7,965.84
005 I. M. R. F.	1,615	0.00000	0.015787	0.01579	\$1,615.26	0.01579	0.01579	\$1,615.26	\$1,615.26	\$1,615.26
014 POLICE PROTECTION	5,315	0.07500	0.051957	0.05196	\$5,315.33	0.05196	0.05196	\$5,315.33	\$5,315.33	\$5,315.33
027 AUDIT	5,770	0.00000	0.056405	0.05641	\$5,770.55	0.05641	0.05641	\$5,770.55	\$5,770.55	\$5,770.55
035 LIABILITY INSURANCE	5,770	0.00000	0.056405	0.05641	\$5,770.55	0.05641	0.05641	\$5,770.55	\$5,770.55	\$5,770.55
999 CITY SHARE R & B	0	0.00000	0.000000	0.00000	\$0.00	0.00000	0.00000	\$0.00	\$0.00	\$0.00
Totals (Capped)	26,435		0.258416	0.25844	\$26,437.53	0.25844	0.25844	\$26,437.53	\$26,437.53	\$26,437.53
Totals (Not Capped)	0		0.000000	0.00000	\$0.00	0.00000	0.00000	\$0.00	\$0.00	\$0.00
Totals (All)	26,435		0.258416	0.25844	\$26,437.53	0.25844	0.25844	\$26,437.53	\$26,437.53	\$26,437.53

Given under my hand and the official seal of my office this 19th day of April, 2023


Tina Dolder, Putnam County Clerk



FINAL Tax Computation Report Putnam County


Taxing District MCNB - McNabb Village

Equalization Factor 1.0000

Property Type	Total EAV	Rate Setting EAV	PTELL Values		Road and Bridge Transfer		
Farm	1,002	1,002	EZ Value Abated	0	Road District	Fund	Amount Extended
Residential	3,007,208	3,007,208	EZ Tax Abated	\$0.00	T04R - Magnolia Township R & B	999	\$4,126.14
Commercial	758,826	758,826	New Property	4,165	Total		
Industrial	386,649	386,649	Annexation EAV	0	\$4,126.14		
Mineral	0	0	Disconnection EAV	0			
State Railroad	70,029	70,029	Recovered TIF EAV	0			
Local Railroad	0	0	Recovered EZ EAV	0			
County Total	4,223,714	4,223,714	Aggregate Ext. Base	0			
Total + Overlap	4,223,714	4,223,714	TIF Increment	0			

Fund/Name	Levy Request	Maximum Rate	Calc'ed Rate	Actual Rate	Non-PTELL Total Extension	Limited Rate	Certified Rate	Total Extension	Total Extension After TIF & EZ	Total Extension w/Overlaps
001 CORPORATE	11,975	0.30000	0.283518	0.28352	\$11,975.07	0.28352	0.28352	\$11,975.07	\$11,975.07	\$11,975.07
027 AUDIT	5,500	0.00000	0.130217	0.13022	\$5,500.12	0.13022	0.13022	\$5,500.12	\$5,500.12	\$5,500.12
035 INSURANCE	13,000	0.00000	0.307786	0.30779	\$13,000.17	0.30779	0.30779	\$13,000.17	\$13,000.17	\$13,000.17
047 SOCIAL SECURITY	5,000	0.00000	0.118379	0.11838	\$5,000.03	0.11838	0.11838	\$5,000.03	\$5,000.03	\$5,000.03
999 CITY SHARE ROAD & BRIDG	0	0.00000	0.000000	0.00000	\$0.00	0.00000	0.00000	\$0.00	\$0.00	\$0.00
Totals (Capped)	35,475		0.839900	0.83991	\$35,475.39	0.83991	0.83991	\$35,475.39	\$35,475.39	\$35,475.39
Totals (Not Capped)	0		0.000000	0.00000	\$0.00	0.00000	0.00000	\$0.00	\$0.00	\$0.00
Totals (All)	35,475		0.839900	0.83991	\$35,475.39	0.83991	0.83991	\$35,475.39	\$35,475.39	\$35,475.39

Given under my hand and the official seal of my office this 19th day of April, 2023


Tina Dolder, Putnam County Clerk



FINAL Tax Computation Report Putnam County

Taxing District MGF - MGF Fire District

Equalization Factor 1.0000

Property Type	Total EAV	Rate Setting EAV	PTELL Values		Overlapping County	Overlap EAV
Farm	8,889,853	8,889,853	EZ Value Abated	0	LaSalle County	*1,735,314
Residential	4,263,813	4,263,813	EZ Tax Abated	\$0.00	Marshall County	2,601,710
Commercial	313,314	313,314	New Property	124,054	Total	4,337,024
Industrial	7,185	7,185	Annexation EAV	0	<i>* denotes use of estimated EAV</i>	
Mineral	0	0	Disconnection EAV	0		
State Railroad	4,060	4,060	Recovered TIF EAV	0		
Local Railroad	0	0	Recovered EZ EAV	0		
County Total	13,478,225	13,478,225	Aggregate Ext. Base	0		
Total + Overlap	17,815,249	17,815,249	TIF Increment	0		

Fund/Name	Levy Request	Maximum Rate	Calc'ed Rate	Actual Rate	Non-PTELL Total Extension	Limited Rate	Certified Rate	Total Extension	Total Extension After TIF & EZ	Total Extension w/Overlaps
001 CORPORATE	51,800	0.30000	0.290762	0.29077	\$39,190.63	0.29077	0.29077	\$39,190.63	\$39,190.63	\$51,801.40
035 INSURANCE	7,080	0.00000	0.039741	0.03975	\$5,357.59	0.03975	0.03975	\$5,357.59	\$5,357.59	\$7,081.56
062 WORKERS COMPENSATION	1,620	0.00000	0.009093	0.00910	\$1,226.52	0.00910	0.00910	\$1,226.52	\$1,226.52	\$1,621.19
064 AMBULANCE	35,000	0.30000	0.196461	0.19647	\$26,480.67	0.19647	0.19647	\$26,480.67	\$26,480.67	\$35,001.62
Totals (Capped)	95,500		0.536057	0.53609	\$72,255.41	0.53609	0.53609	\$72,255.41	\$72,255.41	\$95,505.77
Totals (Not Capped)	0		0.000000	0.00000	\$0.00	0.00000	0.00000	\$0.00	\$0.00	\$0.00
Totals (All)	95,500		0.536057	0.53609	\$72,255.41	0.53609	0.53609	\$72,255.41	\$72,255.41	\$95,505.77

Given under my hand and the official seal of my office this 19th day of April, 2023



Tina Dolder, Putnam County Clerk



FINAL Tax Computation Report Putnam County

Taxing District MNFD - MNFD Fire District

Equalization Factor 1.0000

Property Type	Total EAV	Rate Setting EAV	PTELL Values		Overlapping County	Overlap EAV
Farm	12,831,008	12,831,008	EZ Value Abated	0	LaSalle County	*2,668,499
Residential	9,372,067	9,372,067	EZ Tax Abated	\$0.00	Total	2,668,499
Commercial	974,784	974,784	New Property	166,326	<i>* denotes use of estimated EAV</i>	
Industrial	1,267,076	1,267,076	Annexation EAV	0		
Mineral	0	0	Disconnection EAV	0		
State Railroad	657,661	657,661	Recovered TIF EAV	0		
Local Railroad	0	0	Recovered EZ EAV	0		
County Total	25,102,596	25,102,596	Aggregate Ext. Base	0		
Total + Overlap	27,771,095	27,771,095	TIF Increment	0		

Fund/Name	Levy Request	Maximum Rate	Calc'ed Rate	Actual Rate	Non-PTELL Total Extension	Limited Rate	Certified Rate	Total Extension	Total Extension After TIF & EZ	Total Extension w/Overlaps
001 CORPORATE	81,000	0.30000	0.291670	0.29167	\$73,216.74	0.29167	0.29167	\$73,216.74	\$73,216.74	\$80,999.95
035 INSURANCE	27,000	0.00000	0.097223	0.09723	\$24,407.25	0.09723	0.09723	\$24,407.25	\$24,407.25	\$27,001.84
047 SOCIAL SECURITY	23,000	0.00000	0.082820	0.08282	\$20,789.97	0.08282	0.08282	\$20,789.97	\$20,789.97	\$23,000.02
064 AMBULANCE	81,000	0.30000	0.291670	0.29167	\$73,216.74	0.29167	0.29167	\$73,216.74	\$73,216.74	\$80,999.95
Totals (Capped)	212,000		0.763383	0.76339	\$191,630.70	0.76339	0.76339	\$191,630.70	\$191,630.70	\$212,001.76
Totals (Not Capped)	0		0.000000	0.00000	\$0.00	0.00000	0.00000	\$0.00	\$0.00	\$0.00
Totals (All)	212,000		0.763383	0.76339	\$191,630.70	0.76339	0.76339	\$191,630.70	\$191,630.70	\$212,001.76

Given under my hand and the official seal of my office this 19th day of April, 2023


Tina Dolder, Putnam County Clerk

FINAL Tax Computation Report Putnam County

Taxing District MPRC - Marshall-Putnam River Conservancy

Equalization Factor 1.0000

Property Type	Total EAV	Rate Setting EAV	PTELL Values		Overlapping County	Overlap EAV
Farm	60,412,493	60,199,464	EZ Value Abated	25,353,661	Marshall County	342,874,904
Residential	90,752,204	90,737,847	EZ Tax Abated	\$469.04	Total	342,874,904
Commercial	8,817,461	7,808,208	New Property	4,483,544	<i>* denotes use of estimated EAV</i>	
Industrial	62,770,631	37,613,850	Annexation EAV	0		
Mineral	0	0	Disconnection EAV	0		
State Railroad	2,703,248	2,703,248	Recovered TIF EAV	0		
Local Railroad	0	0	Recovered EZ EAV	732,360		
County Total	225,456,037	199,062,617	Aggregate Ext. Base	0		
Total + Overlap	568,330,941	541,937,521	TIF Increment	1,039,759		

Fund/Name	Levy Request	Maximum Rate	Calc'ed Rate	Actual Rate	Non-PTELL Total Extension	Limited Rate	Certified Rate	Total Extension	Total Extension After TIF & EZ	Total Extension w/Overlaps
001 CORPORATE	10,000	0.08300	0.001845	0.00185	\$3,682.66	0.00185	0.00185	\$4,170.94	\$3,682.66	\$10,025.84
Totals (Capped)	10,000		0.001845	0.00185	\$3,682.66	0.00185	0.00185	\$4,170.94	\$3,682.66	\$10,025.84
Totals (Not Capped)	0		0.000000	0.00000	\$0.00	0.00000	0.00000	\$0.00	\$0.00	\$0.00
Totals (All)	10,000		0.001845	0.00185	\$3,682.66	0.00185	0.00185	\$4,170.94	\$3,682.66	\$10,025.84

Given under my hand and the official seal of my office this 19th day of April, 2023


Tina Dolder, Putnam County Clerk


FINAL Tax Computation Report Putnam County

Taxing District MPS - Marshall-Putnam Soil & Water			Equalization Factor 1.0000		
Property Type	Total EAV	Rate Setting EAV	PTELL Values		Overlap EAV
Farm	60,412,493	60,396,344	EZ Value Abated	0	Marshall County
Residential	90,752,204	90,737,847	EZ Tax Abated	\$0.00	Total
Commercial	8,817,461	7,808,208	New Property	4,483,544	342,874,904
Industrial	62,770,631	62,770,631	Annexation EAV	0	<i>* denotes use of estimated EAV</i>
Mineral	0	0	Disconnection EAV	0	
State Railroad	2,703,248	2,703,248	Recovered TIF EAV	0	
Local Railroad	0	0	Recovered EZ EAV	0	
County Total	225,456,037	224,416,278	Aggregate Ext. Base	0	
Total + Overlap	568,330,941	567,291,182	TIF Increment	1,039,759	

Fund/Name	Levy Request	Maximum Rate	Calc'ed Rate	Actual Rate	Non-PTELL Total Extension	Limited Rate	Certified Rate	Total Extension	Total Extension After TIF & EZ	Total Extension w/Overlaps
001 CORPORATE	86,135	0.12500	0.015184	0.01519	\$34,088.83	0.01519	0.01519	\$34,246.77	\$34,088.83	\$86,171.53
035 LIABILITY INSURANCE	6,804	0.00000	0.001199	0.00120	\$2,693.00	0.00120	0.00120	\$2,705.47	\$2,693.00	\$6,807.49
060 UNEMPLOYMENT INSURANC	1,381	0.00000	0.000243	0.00025	\$561.04	0.00025	0.00025	\$563.64	\$561.04	\$1,418.23
062 WORKERS COMPENSATION	2,441	0.00000	0.000430	0.00043	\$964.99	0.00043	0.00043	\$969.46	\$964.99	\$2,439.35
Totals (Capped)	96,761		0.017056	0.01707	\$38,307.86	0.01707	0.01707	\$38,485.34	\$38,307.86	\$96,836.60
Totals (Not Capped)	0		0.000000	0.00000	\$0.00	0.00000	0.00000	\$0.00	\$0.00	\$0.00
Totals (All)	96,761		0.017056	0.01707	\$38,307.86	0.01707	0.01707	\$38,485.34	\$38,307.86	\$96,836.60

Given under my hand and the official seal of my office this 19th day of April, 2023

Tina Dolder, Putnam County Clerk



FINAL Tax Computation Report Putnam County

Taxing District PCD - Conservation District


Equalization Factor 1.0000

Property Type	Total EAV	Rate Setting EAV	PTELL Values	
Farm	60,412,493	60,396,344	EZ Value Abated	0
Residential	90,752,204	90,737,847	EZ Tax Abated	\$0.00
Commercial	8,817,461	7,808,208	New Property	4,483,544
Industrial	62,770,631	62,770,631	Annexation EAV	0
Mineral	0	0	Disconnection EAV	0
State Railroad	2,703,248	2,703,248	Recovered TIF EAV	0
Local Railroad	0	0	Recovered EZ EAV	0
County Total	225,456,037	224,416,278	Aggregate Ext. Base	0
Total + Overlap	225,456,037	224,416,278	TIF Increment	1,039,759

Fund/Name	Levy Request	Maximum Rate	Calc'ed Rate	Actual Rate	Non-PTELL Total Extension	Limited Rate	Certified Rate	Total Extension	Total Extension After TIF & EZ	Total Extension w/Overlaps
001 CORPORATE	160,000	0.10000	0.071296	0.07130	\$160,008.81	0.07130	0.07130	\$160,750.15	\$160,008.81	\$160,008.81
Totals (Capped)	160,000		0.071296	0.07130	\$160,008.81	0.07130	0.07130	\$160,750.15	\$160,008.81	\$160,008.81
Totals (Not Capped)	0		0.000000	0.00000	\$0.00	0.00000	0.00000	\$0.00	\$0.00	\$0.00
Totals (All)	160,000		0.071296	0.07130	\$160,008.81	0.07130	0.07130	\$160,750.15	\$160,008.81	\$160,008.81

Given under my hand and the official seal of my office this 19th day of April, 2023


Tina Doldei, Putnam County Clerk



FINAL Tax Computation Report Putnam County

Taxing District PLD - Putnam County Library District

Equalization Factor 1.0000

Property Type	Total EAV	Rate Setting EAV	PTELL Values	
Farm	60,412,493	60,396,344	EZ Value Abated	0
Residential	90,752,204	90,737,847	EZ Tax Abated	\$0.00
Commercial	8,817,461	7,808,208	New Property	4,483,544
Industrial	62,770,631	62,770,631	Annexation EAV	0
Mineral	0	0	Disconnection EAV	0
State Railroad	2,703,248	2,703,248	Recovered TIF EAV	0
Local Railroad	0	0	Recovered EZ EAV	0
County Total	225,456,037	224,416,278	Aggregate Ext. Base	0
Total + Overlap	225,456,037	224,416,278	TIF Increment	1,039,759

Fund/Name	Levy Request	Maximum Rate	Calc'ed Rate	Actual Rate	Non-PTELL Total Extension	Limited Rate	Certified Rate	Total Extension	Total Extension After TIF & EZ	Total Extension w/Overlaps
001 CORPORATE	336,000	0.15000	0.149722	0.14973	\$336,018.49	0.14973	0.14973	\$337,575.32	\$336,018.49	\$336,018.49
004 MAINTENANCE FUND	45,000	0.02000	0.020052	0.02000	\$44,883.26	0.02000	0.02000	\$45,091.21	\$44,883.26	\$44,883.26
005 I. M. R. F.	35,000	0.00000	0.015596	0.01560	\$35,008.94	0.01560	0.01560	\$35,171.14	\$35,008.94	\$35,008.94
027 AUDIT	600	0.00000	0.000267	0.00027	\$605.92	0.00027	0.00027	\$608.73	\$605.92	\$605.92
035 LIABILITY INSURANCE	46,500	0.00000	0.020720	0.02073	\$46,521.49	0.02073	0.02073	\$46,737.04	\$46,521.49	\$46,521.49
047 SOCIAL SECURITY	22,000	0.00000	0.009803	0.00981	\$22,015.24	0.00981	0.00981	\$22,117.24	\$22,015.24	\$22,015.24
Totals (Capped)	485,100		0.216160	0.21614	\$485,053.34	0.21614	0.21614	\$487,300.68	\$485,053.34	\$485,053.34
Totals (Not Capped)	0		0.000000	0.00000	\$0.00	0.00000	0.00000	\$0.00	\$0.00	\$0.00
Totals (All)	485,100		0.216160	0.21614	\$485,053.34	0.21614	0.21614	\$487,300.68	\$485,053.34	\$485,053.34

Given under my hand and the official seal of my office this 19th day of April, 2023



Tina Dolder, Putnam County Clerk



FINAL Tax Computation Report Putnam County

Taxing District PUT - Ambulance District

Equalization Factor 1.0000

Property Type	Total EAV	Rate Setting EAV	PTELL Values	
Farm	30,071,357	30,055,208	EZ Value Abated	0
Residential	47,809,867	47,795,510	EZ Tax Abated	\$0.00
Commercial	7,084,398	6,075,145	New Property	4,017,287
Industrial	60,440,789	60,440,789	Annexation EAV	0
Mineral	0	0	Disconnection EAV	0
State Railroad	1,773,048	1,773,048	Recovered TIF EAV	0
Local Railroad	0	0	Recovered EZ EAV	0
County Total	147,179,459	146,139,700	Aggregate Ext. Base	0
Total + Overlap	147,179,459	146,139,700	TIF Increment	1,039,759

Fund/Name	Levy Request	Maximum Rate	Calc'ed Rate	Actual Rate	Non-PTELL Total Extension	Limited Rate	Certified Rate	Total Extension	Total Extension After TIF & EZ	Total Extension w/Overlaps
064 AMBULANCE	363,068	0.25000	0.248439	0.24844	\$363,069.47	0.24844	0.24844	\$365,652.65	\$363,069.47	\$363,069.47
Totals (Capped)	363,068		0.248439	0.24844	\$363,069.47	0.24844	0.24844	\$365,652.65	\$363,069.47	\$363,069.47
Totals (Not Capped)	0		0.000000	0.00000	\$0.00	0.00000	0.00000	\$0.00	\$0.00	\$0.00
Totals (All)	363,068		0.248439	0.24844	\$363,069.47	0.24844	0.24844	\$365,652.65	\$363,069.47	\$363,069.47

Given under my hand and the official seal of my office this 19th day of April, 2023



Tina Dolder, Putnam County Clerk



FINAL Tax Computation Report Putnam County

Taxing District SFD - Standard Fire District

Equalization Factor 1.0000


Property Type	Total EAV	Rate Setting EAV	PTELL Values		Overlapping County	Overlap EAV
Farm	14,153,934	14,153,934	EZ Value Abated	0	LaSalle County	*7,865,848
Residential	5,525,081	5,525,081	EZ Tax Abated	\$0.00	Total	7,865,848
Commercial	284,694	284,694	New Property	44,098	<i>* denotes use of estimated EAV</i>	
Industrial	9,977	9,977	Annexation EAV	0		
Mineral	0	0	Disconnection EAV	0		
State Railroad	356,233	356,233	Recovered TIF EAV	0		
Local Railroad	0	0	Recovered EZ EAV	0		
County Total	20,329,919	20,329,919	Aggregate Ext. Base	0		
Total + Overlap	28,195,767	28,195,767	TIF Increment	0		

Fund/Name	Levy Request	Maximum Rate	Calc'ed Rate	Actual Rate	Non-PTELL Total Extension	Limited Rate	Certified Rate	Total Extension	Total Extension After TIF & EZ	Total Extension w/Overlaps
001 CORPORATE	81,500	0.30000	0.289051	0.28906	\$58,765.66	0.28906	0.28906	\$58,765.66	\$58,765.66	\$81,502.68
035 LIABILITY INSURANCE	6,500	0.00000	0.023053	0.02306	\$4,688.08	0.02306	0.02306	\$4,688.08	\$4,688.08	\$6,501.94
Totals (Capped)	88,000		0.312104	0.31212	\$63,453.74	0.31212	0.31212	\$63,453.74	\$63,453.74	\$88,004.62
Totals (Not Capped)	0		0.000000	0.00000	\$0.00	0.00000	0.00000	\$0.00	\$0.00	\$0.00
Totals (All)	88,000		0.312104	0.31212	\$63,453.74	0.31212	0.31212	\$63,453.74	\$63,453.74	\$88,004.62

Given under my hand and the official seal of my office this 19th day of April, 2023



Tina Dolder, Putnam County Clerk



FINAL Tax Computation Report Putnam County

Taxing District STND - Standard Village

Equalization Factor 1.0000

Property Type	Total EAV	Rate Setting EAV	PTELL Values		Road and Bridge Transfer		
Farm	275,941	275,941	EZ Value Abated	0	Road District	Fund	Amount Extended
Residential	2,451,869	2,451,869	EZ Tax Abated	\$0.00	T02R - Granville Township R & B	999	\$2,247.76
Commercial	206,213	206,213	New Property	0	Total		
Industrial	0	0	Annexation EAV	0	\$2,247.76		
Mineral	0	0	Disconnection EAV	0			
State Railroad	0	0	Recovered TIF EAV	0			
Local Railroad	0	0	Recovered EZ EAV	0			
County Total	2,934,023	2,934,023	Aggregate Ext. Base	0			
Total + Overlap	2,934,023	2,934,023	TIF Increment	0			

Fund/Name	Levy Request	Maximum Rate	Calc'ed Rate	Actual Rate	Non-PTELL Total Extension	Limited Rate	Certified Rate	Total Extension	Total Extension After TIF & EZ	Total Extension w/Overlaps
001 CORPORATE	25,139	0.00000	0.856810	0.85681	\$25,139.00	0.85681	0.85681	\$25,139.00	\$25,139.00	\$25,139.00
999 CITY SHARE ROAD & BRIDG	0	0.00000	0.000000	0.00000	\$0.00	0.00000	0.00000	\$0.00	\$0.00	\$0.00
Totals (Capped)	25,139		0.856810	0.85681	\$25,139.00	0.85681	0.85681	\$25,139.00	\$25,139.00	\$25,139.00
Totals (Not Capped)	0		0.000000	0.00000	\$0.00	0.00000	0.00000	\$0.00	\$0.00	\$0.00
Totals (All)	25,139		0.856810	0.85681	\$25,139.00	0.85681	0.85681	\$25,139.00	\$25,139.00	\$25,139.00

Given under my hand and the official seal of my office this 19th day of April, 2023



Tina Dolder, Putnam County Clerk



FINAL Tax Computation Report Putnam County

Taxing District T01 - Hennepin Township


Equalization Factor 1.0000

Property Type	Total EAV	Rate Setting EAV	PTELL Values	
Farm	10,253,713	10,253,713	EZ Value Abated	0
Residential	18,264,348	18,264,348	EZ Tax Abated	\$0.00
Commercial	1,600,959	1,600,959	New Property	3,947,671
Industrial	58,020,979	58,020,979	Annexation EAV	0
Mineral	0	0	Disconnection EAV	0
State Railroad	274,026	274,026	Recovered TIF EAV	0
Local Railroad	0	0	Recovered EZ EAV	0
County Total	88,414,025	88,414,025	Aggregate Ext. Base	0
Total + Overlap	88,414,025	88,414,025	TIF Increment	0

Fund/Name	Levy Request	Maximum Rate	Calc'ed Rate	Actual Rate	Non-PTELL Total Extension	Limited Rate	Certified Rate	Total Extension	Total Extension After TIF & EZ	Total Extension w/Overlaps
001 CORPORATE / TOWNSHIP	33,900	0.25000	0.038342	0.03835	\$33,906.78	0.03835	0.03835	\$33,906.78	\$33,906.78	\$33,906.78
027 AUDIT	0	0.00500	0.000000	0.00000	\$0.00	0.00000	0.00000	\$0.00	\$0.00	\$0.00
035 INSURANCE / TOWNSHIP	3,200	0.00000	0.003619	0.00362	\$3,200.59	0.00362	0.00362	\$3,200.59	\$3,200.59	\$3,200.59
047 SOCIAL SECURITY / TOWNS	3,000	0.00000	0.003393	0.00340	\$3,006.08	0.00340	0.00340	\$3,006.08	\$3,006.08	\$3,006.08
054 GENERAL ASSISTANCE	100	0.10000	0.000113	0.00012	\$106.10	0.00012	0.00012	\$106.10	\$106.10	\$106.10
Totals (Capped)	40,200		0.045467	0.04549	\$40,219.55	0.04549	0.04549	\$40,219.55	\$40,219.55	\$40,219.55
Totals (Not Capped)	0		0.000000	0.00000	\$0.00	0.00000	0.00000	\$0.00	\$0.00	\$0.00
Totals (All)	40,200		0.045467	0.04549	\$40,219.55	0.04549	0.04549	\$40,219.55	\$40,219.55	\$40,219.55

Given under my hand and the official seal of my office this 19th day of April, 2023


Tina Dolder, Putnam County Clerk



FINAL Tax Computation Report Putnam County

Taxing District T01R - Hennepin Township R & B

Equalization Factor 1.0000

Property Type	Total EAV	Rate Setting EAV	PTELL Values		Road and Bridge Transfer		
Farm	10,253,713	10,253,713	EZ Value Abated	0	<u>Municipality</u>	<u>Fund</u>	<u>Amount Extended</u>
Residential	18,264,348	18,264,348	EZ Tax Abated	\$0.00	HNP - Hennepin Village	999	\$18,354.47
Commercial	1,600,959	1,600,959	New Property	3,947,671	Total		\$18,354.47
Industrial	58,020,979	58,020,979	Annexation EAV	0			
Mineral	0	0	Disconnection EAV	0			
State Railroad	274,026	274,026	Recovered TIF EAV	0			
Local Railroad	0	0	Recovered EZ EAV	0			
County Total	88,414,025	88,414,025	Aggregate Ext. Base	0			
Total + Overlap	88,414,025	88,414,025	TIF Increment	0			

Fund/Name	Levy Request	Maximum Rate	Calc'ed Rate	Actual Rate	Non-PTELL Total Extension	Limited Rate	Certified Rate	Total Extension	Total Extension After TIF & EZ	Total Extension w/Overlaps
003 BONDS AND INTEREST	0	0.00000	0.000000	0.00000	\$0.00	0.00000	0.00000	\$0.00	\$0.00	\$0.00
007 ROAD AND BRIDGE	145,700	0.16500	0.164793	0.16480	\$145,706.31	0.16480	0.16480	\$145,706.31	\$145,706.31	\$145,706.31
008 JOINT BRIDGE (R&B)	44,100	0.05000	0.049879	0.04988	\$44,100.92	0.04988	0.04988	\$44,100.92	\$44,100.92	\$44,100.92
010 EQUIPMENT AND BUILDING	30,800	0.03500	0.034836	0.03484	\$30,803.45	0.03484	0.03484	\$30,803.45	\$30,803.45	\$30,803.45
047 SOCIAL SECURITY R & B	2,000	0.00000	0.002262	0.00227	\$2,007.00	0.00227	0.00227	\$2,007.00	\$2,007.00	\$2,007.00
086 TORT & LIABILITY INS	10,395	0.00000	0.011757	0.01176	\$10,397.49	0.01176	0.01176	\$10,397.49	\$10,397.49	\$10,397.49
Totals (Capped)	232,995		0.263527	0.26355	\$233,015.17	0.26355	0.26355	\$233,015.17	\$233,015.17	\$233,015.17
Totals (Not Capped)	0		0.000000	0.00000	\$0.00	0.00000	0.00000	\$0.00	\$0.00	\$0.00
Totals (All)	232,995		0.263527	0.26355	\$233,015.17	0.26355	0.26355	\$233,015.17	\$233,015.17	\$233,015.17

Given under my hand and the official seal of my office this 19th day of April, 2023



Tina Dolder, Putnam County Clerk



FINAL Tax Computation Report Putnam County

Taxing District T02 - Granville Township

Equalization Factor 1.0000


Property Type	Total EAV	Rate Setting EAV	PTELL Values	
Farm	24,140,674	24,124,525	EZ Value Abated	0
Residential	32,809,784	32,795,427	EZ Tax Abated	\$0.00
Commercial	5,483,439	4,474,186	New Property	202,736
Industrial	2,419,810	2,419,810	Annexation EAV	0
Mineral	0	0	Disconnection EAV	0
State Railroad	990,552	990,552	Recovered TIF EAV	0
Local Railroad	0	0	Recovered EZ EAV	0
County Total	65,844,259	64,804,500	Aggregate Ext. Base	0
Total + Overlap	65,844,259	64,804,500	TIF Increment	1,039,759

Fund/Name	Levy Request	Maximum Rate	Calc'ed Rate	Actual Rate	Non-PTELL Total Extension	Limited Rate	Certified Rate	Total Extension	Total Extension After TIF & EZ	Total Extension w/Overlaps
001 CORPORATE	145,969	0.25000	0.225245	0.22525	\$145,972.14	0.22525	0.22525	\$148,314.19	\$145,972.14	\$145,972.14
035 INSURANCE	5,439	0.00000	0.008393	0.00840	\$5,443.58	0.00840	0.00840	\$5,530.92	\$5,443.58	\$5,443.58
047 SOCIAL SECURITY	5,439	0.00000	0.008393	0.00840	\$5,443.58	0.00840	0.00840	\$5,530.92	\$5,443.58	\$5,443.58
054 GENERAL ASSISTANCE	0	0.10000	0.000000	0.00000	\$0.00	0.00000	0.00000	\$0.00	\$0.00	\$0.00
Totals (Capped)	156,847		0.242031	0.24205	\$156,859.30	0.24205	0.24205	\$159,376.03	\$156,859.30	\$156,859.30
Totals (Not Capped)	0		0.000000	0.00000	\$0.00	0.00000	0.00000	\$0.00	\$0.00	\$0.00
Totals (All)	156,847		0.242031	0.24205	\$156,859.30	0.24205	0.24205	\$159,376.03	\$156,859.30	\$156,859.30

Given under my hand and the official seal of my office this 19th day of April, 2023



Tina Dolder, Putnam County Clerk



FINAL Tax Computation Report Putnam County

Taxing District T02R - Granville Township R & B

Equalization Factor 1.0000

Property Type	Total EAV	Rate Setting EAV	PTELL Values		Road and Bridge Transfer		
Farm	24,140,674	24,124,525	EZ Value Abated	0	Municipality	Fund	Amount Extended
Residential	32,809,784	32,795,427	EZ Tax Abated	\$0.00			
Commercial	5,483,439	4,474,186	New Property	202,736	GRAN - Granville Village	999	\$14,345.54
Industrial	2,419,810	2,419,810	Annexation EAV	0	MARK - Mark Village	999	\$7,836.94
Mineral	0	0	Disconnection EAV	0	STND - Standard Village	999	\$2,247.76
State Railroad	990,552	990,552	Recovered TIF EAV	0	Total		\$24,430.24
Local Railroad	0	0	Recovered EZ EAV	0			
County Total	65,844,259	64,804,500	Aggregate Ext. Base	0			
Total + Overlap	65,844,259	64,804,500	TIF Increment	1,039,759			

Fund/Name	Levy Request	Maximum Rate	Calc'ed Rate	Actual Rate	Non-PTELL Total Extension	Limited Rate	Certified Rate	Total Extension	Total Extension After TIF & EZ	Total Extension w/Overlaps
007 ROAD AND BRIDGE R & B	99,282	0.16500	0.153202	0.15321	\$99,286.97	0.15321	0.15321	\$100,879.99	\$99,286.97	\$99,286.97
008 JOINT BRIDGE (R&B)	30,085	0.05000	0.046424	0.04643	\$30,088.73	0.04643	0.04643	\$30,571.49	\$30,088.73	\$30,088.73
009 PERMANENT ROAD R & B	100,485	0.16700	0.155059	0.15506	\$100,485.86	0.15506	0.15506	\$102,098.11	\$100,485.86	\$100,485.86
010 EQUIPMENT AND BUILDING	21,059	0.03500	0.032496	0.03250	\$21,061.46	0.03250	0.03250	\$21,399.38	\$21,061.46	\$21,061.46
035 INSURANCE R & B	7,000	0.00000	0.010802	0.01081	\$7,005.37	0.01081	0.01081	\$7,117.76	\$7,005.37	\$7,005.37
047 SOCIAL SECURITY R & B	3,808	0.00000	0.005876	0.00588	\$3,810.50	0.00588	0.00588	\$3,871.64	\$3,810.50	\$3,810.50
Totals (Capped)	261,719		0.403859	0.40389	\$261,738.89	0.40389	0.40389	\$265,938.37	\$261,738.89	\$261,738.89
Totals (Not Capped)	0		0.000000	0.00000	\$0.00	0.00000	0.00000	\$0.00	\$0.00	\$0.00
Totals (All)	261,719		0.403859	0.40389	\$261,738.89	0.40389	0.40389	\$265,938.37	\$261,738.89	\$261,738.89

Given under my hand and the official seal of my office this 19th day of April, 2023


Tina Dolder, Putnam County Clerk



FINAL Tax Computation Report Putnam County

Taxing District T03 - Senachwine Township

Equalization Factor 1.0000

Property Type	Total EAV	Rate Setting EAV	PTELL Values	
Farm	8,620,275	8,620,275	EZ Value Abated	0
Residential	29,306,457	29,306,457	EZ Tax Abated	\$0.00
Commercial	444,965	444,965	New Property	175,877
Industrial	1,055,581	1,055,581	Annexation EAV	0
Mineral	0	0	Disconnection EAV	0
State Railroad	930,200	930,200	Recovered TIF EAV	0
Local Railroad	0	0	Recovered EZ EAV	0
County Total	40,357,478	40,357,478	Aggregate Ext. Base	0
Total + Overlap	40,357,478	40,357,478	TIF Increment	0

Fund/Name	Levy Request	Maximum Rate	Calc'ed Rate	Actual Rate	Non-PTELL Total Extension	Limited Rate	Certified Rate	Total Extension	Total Extension After TIF & EZ	Total Extension w/Overlaps
001 CORPORATE	144,000	0.45000	0.356811	0.35682	\$144,003.55	0.35682	0.35682	\$144,003.55	\$144,003.55	\$144,003.55
005 I. M. R. F.	6,000	0.00000	0.014867	0.01487	\$6,001.16	0.01487	0.01487	\$6,001.16	\$6,001.16	\$6,001.16
035 INSURANCE	5,600	0.00000	0.013876	0.01388	\$5,601.62	0.01388	0.01388	\$5,601.62	\$5,601.62	\$5,601.62
047 SOCIAL SECURITY	6,550	0.00000	0.016230	0.01623	\$6,550.02	0.01623	0.01623	\$6,550.02	\$6,550.02	\$6,550.02
054 GENERAL ASSISTANCE	50	0.10000	0.000124	0.00013	\$52.46	0.00013	0.00013	\$52.46	\$52.46	\$52.46
Totals (Capped)	162,200		0.401908	0.40193	\$162,208.81	0.40193	0.40193	\$162,208.81	\$162,208.81	\$162,208.81
Totals (Not Capped)	0		0.000000	0.00000	\$0.00	0.00000	0.00000	\$0.00	\$0.00	\$0.00
Totals (All)	162,200		0.401908	0.40193	\$162,208.81	0.40193	0.40193	\$162,208.81	\$162,208.81	\$162,208.81

Given under my hand and the official seal of my office this 19th day of April, 2023



Tina Dolder, Putnam County Clerk



FINAL Tax Computation Report Putnam County

Taxing District T03R - Senachwine Township Road & Bridge


Equalization Factor 1.0000

Property Type	Total EAV	Rate Setting EAV	PTELL Values	
Farm	8,620,275	8,620,275	EZ Value Abated	0
Residential	29,306,457	29,306,457	EZ Tax Abated	\$0.00
Commercial	444,965	444,965	New Property	175,877
Industrial	1,055,581	1,055,581	Annexation EAV	0
Mineral	0	0	Disconnection EAV	0
State Railroad	930,200	930,200	Recovered TIF EAV	0
Local Railroad	0	0	Recovered EZ EAV	0
County Total	40,357,478	40,357,478	Aggregate Ext. Base	0
Total + Overlap	40,357,478	40,357,478	TIF Increment	0

Fund/Name	Levy Request	Maximum Rate	Calc'ed Rate	Actual Rate	Non-PTELL Total Extension	Limited Rate	Certified Rate	Total Extension	Total Extension After TIF & EZ	Total Extension w/Overlaps
007 ROAD AND BRIDGE	249,830	0.66000	0.619043	0.61905	\$249,832.97	0.61905	0.61905	\$249,832.97	\$249,832.97	\$249,832.97
008 JOINT BRIDGE R & B	19,600	0.05000	0.048566	0.04857	\$19,601.63	0.04857	0.04857	\$19,601.63	\$19,601.63	\$19,601.63
009 PERMANENT ROAD R & B	0	0.16700	0.167000	0.16700	\$67,396.99	0.16700	0.16700	\$67,396.99	\$67,396.99	\$67,396.99
010 EQUIPMENT R & B	13,700	0.03500	0.033947	0.03395	\$13,701.36	0.03395	0.03395	\$13,701.36	\$13,701.36	\$13,701.36
047 SOCIAL SECURITY	5,500	0.00000	0.013628	0.01363	\$5,500.72	0.01363	0.01363	\$5,500.72	\$5,500.72	\$5,500.72
Totals (Capped)	38,800		0.263141	0.26315	\$106,200.70	0.26315	0.26315	\$106,200.70	\$106,200.70	\$106,200.70
Totals (Not Capped)	249,830		0.619043	0.61905	\$249,832.97	0.61905	0.61905	\$249,832.97	\$249,832.97	\$249,832.97
Totals (All)	288,630		0.882184	0.88220	\$356,033.67	0.88220	0.88220	\$356,033.67	\$356,033.67	\$356,033.67

Given under my hand and the official seal of my office this 19th day of April, 2023


Tina Dolder, Putnam County Clerk



FINAL Tax Computation Report Putnam County

Taxing District T04 - Magnolia Township

Equalization Factor 1.0000

Property Type	Total EAV	Rate Setting EAV	PTELL Values	
Farm	17,397,831	17,397,831	EZ Value Abated	0
Residential	10,371,615	10,371,615	EZ Tax Abated	\$0.00
Commercial	1,288,098	1,288,098	New Property	157,260
Industrial	1,274,261	1,274,261	Annexation EAV	0
Mineral	0	0	Disconnection EAV	0
State Railroad	508,470	508,470	Recovered TIF EAV	0
Local Railroad	0	0	Recovered EZ EAV	0
County Total	30,840,275	30,840,275	Aggregate Ext. Base	0
Total + Overlap	30,840,275	30,840,275	TIF Increment	0

Fund/Name	Levy Request	Maximum Rate	Calc'ed Rate	Actual Rate	Non-PTELL Total Extension	Limited Rate	Certified Rate	Total Extension	Total Extension After TIF & EZ	Total Extension w/Overlaps
001 CORPORATE	56,000	0.25000	0.181581	0.18159	\$56,002.86	0.18159	0.18159	\$56,002.86	\$56,002.86	\$56,002.86
005 I. M. R. F.	6,000	0.00000	0.019455	0.01946	\$6,001.52	0.01946	0.01946	\$6,001.52	\$6,001.52	\$6,001.52
017 CEMETERY	1,500	0.20000	0.004864	0.00487	\$1,501.92	0.00487	0.00487	\$1,501.92	\$1,501.92	\$1,501.92
027 AUDIT	500	0.00500	0.001621	0.00163	\$502.70	0.00163	0.00163	\$502.70	\$502.70	\$502.70
035 INSURANCE	4,000	0.00000	0.012970	0.01298	\$4,003.07	0.01298	0.01298	\$4,003.07	\$4,003.07	\$4,003.07
047 SOCIAL SECURITY	4,000	0.00000	0.012970	0.01298	\$4,003.07	0.01298	0.01298	\$4,003.07	\$4,003.07	\$4,003.07
054 GENERAL ASSISTANCE	500	0.10000	0.001621	0.00163	\$502.70	0.00163	0.00163	\$502.70	\$502.70	\$502.70
Totals (Capped)	72,500		0.235082	0.23514	\$72,517.84	0.23514	0.23514	\$72,517.84	\$72,517.84	\$72,517.84
Totals (Not Capped)	0		0.000000	0.00000	\$0.00	0.00000	0.00000	\$0.00	\$0.00	\$0.00
Totals (All)	72,500		0.235082	0.23514	\$72,517.84	0.23514	0.23514	\$72,517.84	\$72,517.84	\$72,517.84

Given under my hand, and the official seal of my office this 19th day of April, 2023



Tina Dolder, Putnam County Clerk



FINAL Tax Computation Report Putnam County

Taxing District T04R - Magnolia Township R & B

Equalization Factor 1.0000


Property Type	Total EAV	Rate Setting EAV	PTELL Values		Road and Bridge Transfer		
Farm	17,397,831	17,397,831	EZ Value Abated	0	<u>Municipality</u>	<u>Fund</u>	<u>Amount Extended</u>
Residential	10,371,615	10,371,615	EZ Tax Abated	\$0.00			
Commercial	1,288,098	1,288,098	New Property	157,260	MCNB - McNabb Village	999	\$4,126.14
Industrial	1,274,261	1,274,261	Annexation EAV	0	Total		\$6,276.52
Mineral	0	0	Disconnection EAV	0			
State Railroad	508,470	508,470	Recovered TIF EAV	0			
Local Railroad	0	0	Recovered EZ EAV	0			
County Total	30,840,275	30,840,275	Aggregate Ext. Base	0			
Total + Overlap	30,840,275	30,840,275	TIF Increment	0			

Fund/Name	Levy Request	Maximum Rate	Calc'ed Rate	Actual Rate	Non-PTELL Total Extension	Limited Rate	Certified Rate	Total Extension	Total Extension After TIF & EZ	Total Extension w/Overlaps
007 ROAD AND BRIDGE	60,250	0.49500	0.195361	0.19537	\$60,252.65	0.19537	0.19537	\$60,252.65	\$60,252.65	\$60,252.65
008 JOINT BRIDGE (R&B)	14,800	0.05000	0.047989	0.04799	\$14,800.25	0.04799	0.04799	\$14,800.25	\$14,800.25	\$14,800.25
009 PERMANENT ROAD	25,000	0.16700	0.081063	0.08107	\$25,002.21	0.08107	0.08107	\$25,002.21	\$25,002.21	\$25,002.21
010 EQUIPMENT AND BUILDING	10,150	0.03500	0.032912	0.03292	\$10,152.62	0.03292	0.03292	\$10,152.62	\$10,152.62	\$10,152.62
027 AUDIT	0	0.00500	0.000000	0.00000	\$0.00	0.00000	0.00000	\$0.00	\$0.00	\$0.00
035 INSURANCE	0	0.00000	0.000000	0.00000	\$0.00	0.00000	0.00000	\$0.00	\$0.00	\$0.00
047 SOCIAL SECURITY	0	0.00000	0.000000	0.00000	\$0.00	0.00000	0.00000	\$0.00	\$0.00	\$0.00
109 PRIOR YEAR ADJUSTMENT	0	0.00000	0.000000	0.00000	\$0.00	0.00000	0.00000	\$0.00	\$0.00	\$0.00
109A MANUAL PRIOR YEAR ADJ	0	0.00000	0.000000	0.00000	\$0.00	0.00000	0.00000	\$0.00	\$0.00	\$0.00
Totals (Capped)	110,200		0.357325	0.35735	\$110,207.73	0.35735	0.35735	\$110,207.73	\$110,207.73	\$110,207.73
Totals (Not Capped)	0		0.000000	0.00000	\$0.00	0.00000	0.00000	\$0.00	\$0.00	\$0.00
Totals (All)	110,200		0.357325	0.35735	\$110,207.73	0.35735	0.35735	\$110,207.73	\$110,207.73	\$110,207.73

Given under my hand and the official seal of my office this 19th day of April, 2023



Tina Dolder, Putnam County Clerk



FINAL Tax Computation Report Putnam County

Taxing District TFD - Tiskilwa Fire District

Equalization Factor 1.0000

Property Type	Total EAV	Rate Setting EAV	PTELL Values		Overlapping County	Overlap EAV
Farm	1,070,388	1,070,388	EZ Value Abated	0	Bureau County	49,335,407
Residential	17,513,176	17,513,176	EZ Tax Abated	\$0.00	Total	49,335,407
Commercial	0	0	New Property	126,212	<i>* denotes use of estimated EAV</i>	
Industrial	0	0	Annexation EAV	0		
Mineral	0	0	Disconnection EAV	0		
State Railroad	0	0	Recovered TIF EAV	0		
Local Railroad	0	0	Recovered EZ EAV	0		
County Total	18,583,564	18,583,564	Aggregate Ext. Base	0		
Total + Overlap	67,918,971	67,918,971	TIF Increment	0		

Fund/Name	Levy Request	Maximum Rate	Calc'ed Rate	Actual Rate	Non-PTELL Total Extension	Limited Rate	Certified Rate	Total Extension	Total Extension After TIF & EZ	Total Extension w/Overlaps
001 CORPORATE	254,489	0.40000	0.374695	0.37470	\$69,632.61	0.37470	0.37470	\$69,632.61	\$69,632.61	\$254,492.38
027 AUDIT	1,000	0.00500	0.001472	0.00148	\$275.04	0.00148	0.00148	\$275.04	\$275.04	\$1,005.20
035 LIABILITY INSURANCE	30,000	0.00000	0.044170	0.04417	\$8,208.36	0.04417	0.04417	\$8,208.36	\$8,208.36	\$29,999.81
047 SOCIAL SECURITY	18,000	0.00000	0.026502	0.02651	\$4,926.50	0.02651	0.02651	\$4,926.50	\$4,926.50	\$18,005.32
060 UNEMPLOYMENT INSURANCE	1,000	0.00000	0.001472	0.00148	\$275.04	0.00148	0.00148	\$275.04	\$275.04	\$1,005.20
062 WORKERS COMPENSATION	40,000	0.00000	0.058894	0.05890	\$10,945.72	0.05890	0.05890	\$10,945.72	\$10,945.72	\$40,004.27
064 AMBULANCE	267,000	0.40000	0.393116	0.39312	\$73,055.71	0.39312	0.39312	\$73,055.71	\$73,055.71	\$267,003.06
Totals (Capped)	611,489		0.900321	0.90036	\$167,318.98	0.90036	0.90036	\$167,318.98	\$167,318.98	\$611,515.24
Totals (Not Capped)	0		0.000000	0.00000	\$0.00	0.00000	0.00000	\$0.00	\$0.00	\$0.00
Totals (All)	611,489		0.900321	0.90036	\$167,318.98	0.90036	0.90036	\$167,318.98	\$167,318.98	\$611,515.24

Given under my hand and the official seal of my office this 19th day of April, 2023

Tina Dolder, Putnam County Clerk



FINAL Tax Computation Report Putnam County

Taxing District TIF01 - Granville TIF

Equalization Factor 1.0000

Property Type	Total EAV	TIF Base EAV	PTELL Values	
Farm	40,067	23,918	EZ Value Abated	0
Residential	153,315	138,958	EZ Tax Abated	\$0.00
Commercial	3,409,036	2,399,783	New Property	0
Industrial	0	0	Annexation EAV	0
Mineral	0	0	Disconnection EAV	0
State Railroad	0	0	Recovered TIF EAV	0
Local Railroad	0	0	Recovered EZ EAV	0
County Total	3,602,418	2,562,659	Aggregate Ext. Base	0
Total + Overlap	3,602,418	2,562,659	TIF Increment	1,039,759

Fund/Name	Levy Request	Maximum Rate	Calc'ed Rate	Actual Rate	Non-PTELL Total Extension	Limited Rate	Certified Rate	Total Extension	Total Extension After TIF & EZ	Total Extension w/Overlaps
001 CORPORATE	0	0.00000	0.000000	0.00000	\$0.00	0.00000	0.00000	\$0.00	\$83,613.64	\$83,613.64
Totals (Capped)	0		0.000000	0.00000	\$0.00	0.00000	0.00000	\$0.00	\$0.00	\$0.00
Totals (Not Capped)	0		0.000000	0.00000	\$0.00	0.00000	0.00000	\$0.00	\$83,613.64	\$83,613.64
Totals (All)	0		0.000000	0.00000	\$0.00	0.00000	0.00000	\$0.00	\$83,613.64	\$83,613.64

Given under my hand and the official seal of my office this 19th day of April, 2023



Tina Dolder, Putnam County Clerk

